

968 Franklin Turnpike

Block 505, Lot 9
(Old Block 50, Lot 4

Building date unknown.

Early owners unknown at this writing.


Alice M. Hilt (1947-48 Bergen-Passaic
Telephone Directory).

Victor J. Cotz and Jeanne Cotz, ?-present.



Photo taken June 1987

Cotz - 1950 - present.



972 (?)Franklin
Turnpike

Block 505, Lot 11
(Old Block 50, Lot 6)

or 15-17 (?) Harding
Avenue/or Cherokee
Ave. This lot is
sandwiched in behind
978 Franklin Turnpike
(Bl. 505, L. 10) with no
obvious access except
via Franklin Turnpike
ROW (#972?) or
possibly via 63' lot on
Harding (Bl. 505, L. 6)

Built 1920-1925.
RR Brotherhood Savings Building & Loan,
1940.
Mabel L. Howard, 1941-1947.
Ebusback, Frank R. and Virginia M., 1947-
1953.

Allan, Frederick Jr. and Mary, 1953-?
Allan, Frederick Jr. (972 Franklin Turnpike),
(1963-64 Here's Allendale).
Weigand, Kenneth F. (972 Franklin Turnpike),
(1985-86 Here's Allendale).

The 1940 Borough Tax Appraisal Sheet
described this house:

Owner: RR Brotherhood Savings B/L {sold 6/3/41} {Howard,
Mabel L.} {Ebusback [sp.?), Frank R. & Virginia M.}
{Allan, Frederick Jr. & Mary 8/21/53}

Size of plot: 100 x 230 Rear property

Building: 1 story bungalow Age: 15 to 20

Outbuildings: Coops, 9' x 14'7" & 7' x 11'6" & 8'6" x 14'6"; Garage
attached, 11'10" x 16'5"

Construction: Frame Class: F

Dimensions: 26'5" x 30'4"; Sun porch 8'6" x 16'9"; Open porch
8' x 9'

Exterior: Wood shingle

Roof: Composition shingle

Foundation: Concrete block

Rooms: 5 rooms, 3 bedrooms

Baths: 1, wood & plaster

Basement: Half excavated

Plumbing: Galvanized iron

Fixtures: Medium Standard

Heat: Hot water

Electricity: Yes - no gas

Floors: Double oak

Trim: Painted

Exterior Condition: Fair

Interior Condition: Fair


Cubic contents: 14,384 cu.ft.

Replacement Value: Land— \$400./Buildings— \$3,164.

Fair Market Value: \$2,500.



1940 Borough Tax Appraisal Photo



977 Franklin Turnpike
Van Houten (?) House
Block 408, Lot 4
(Old Block 47, Lot 4)

20 June 1969 (Book 5319, p. 226) from Philander Alward and Margery Gregory Alward, h/w, to William F. Anderson, Jr., and Marjorie M. Anderson, h/w.

15 June 1964 (Book 4648, p. 133) from Margaret Arrigo, widow (Salvatore Arrigo having died June 21, 1963), to Philander Alward and Elizabeth Hood Alward, h/w.

29 September 1954 (Book 3581, p. 506) from Jessie S. Watson, widow, to Margaret Arrigo and Salvatore Arrigo, h/h.

The Allendale Girl Scout Old House List at the Allendale Library lists this house as having been built in 1781.

This probably is the house marked "J. H. Van Houten" on the 1861 Hopkins-Corey Map.

"Clark" on 1876 Walker's Atlas Map.

"Clark" on 1887 Driving Chart.

(?) "E. [Indecipherable middle initial] Herring" on 1902 Robinson's Map. [Haring ownership has not been documented; the Harings may have lived north of this house at 1013 Franklin Turnpike; further research should determine which house was owned by the Harings.]

(?) "E. Herring" on 1913 Bromley Atlas.

James Wilson (?) c. 1921. ("James Wilson" cited as a northern boundary for Klaschka deed, for land in the vicinity of today's Albert Road or Montrose Terrace, July 28, 1921.)

Dabo, 1940.

Jessie S. Watson ?-1954.

Salvatore Arrigo and Margaret Arrigo, 1954-1963. Margaret Arrigo, widow, 1963-64.

Philander Alward and Elizabeth Hood Alward, 1964-?

William F. Anderson, Jr. and Marjorie M. Anderson, 1969-?

Thomas St. Clair and Jane St. Clair, ?-1986.

The house was offered for sale in 1986, and the Northwest Board of Realtors listing sheet described it:

Price: \$289,900 Type: Antique Colonial
Exterior: Clapboard BRS: 3 BTHS: 2
Roof: Comp.

1st FL: LR/FPL, DR, *FR/FPL, **1BR, B/SS, Large MEIK

2nd FL: 2BR, 1 Bath (SOT), STG

Basement: Laundry, work area

Heat: Gas/FHA Lot size: 1.5 ac.

Year Built: Older Gar: 1 Det.

Remarks: DW, Refrigerator, DR & Kitchen chandelier. *Electric. **Space Heater. W/W where installed., workbench, all window treatments. Dutch door. Home shown on Allendale's Historical Society Map.

Owner: St. Clair, Thomas & Jane.

The "J. H. Van Houten" cited on the 1861 Hopkins-Corey Map was probably John H. Van Houten. "John H. Van Houten, age 62, farmer, born N.Y." was listed in the 1860 Federal Census for Hohokus Township. He was listed with his wife, Hannah (age 62; born N.Y.) and son, Alfred Van Houten (age 25, mason, born N.Y.).

Nothing is known of a Clark family who lived in this house c. 1875-1890, except that a "Bennie Clark" attended the Allendale School in 1884.

George Titus Haring (born in New York, March 22, 1826) and his wife, Edna (probably the "E. Herring" of the above cited

977 Franklin Turnpike
Van Houten (?) House
Block 408, Lot 4
(Old Block 47, Lot 4)


maps) moved to Allendale from Brooklyn (where they had been members of the Styvesant Congregational Church) sometime before his death on May 7, 1893. He was a member of the Veteran Corps of the Seventh Regiment, N.G., of New York, and was a member of the Holland Society.

George T. Haring and his wife, Edna, had two daughters: Mabel Haring and Edna Haring (born abt. 1875 at Rochelle Park, d. Sept. 1953; never married).

In 1902, Mrs. Haring and her daughters moved from this house. According to *The Ramsey Journal* April 18, 1902, "The Haring property is now occupied by the new owner and pending the erection of their new home, Mrs. Haring and daughters will reside on the Wilson place. The new house will be on the Franklin Turnpike and will contain all modern improvements." The new house built for the Harings about 1902 is the house at 647 Franklin Turnpike.



1940 Borough Tax Appraisal Photo




1986 NW Board of Realtors photo

977 Franklin Turnpike
Van Houten (?) House
Block 408, Lot 4
(Old Block 47, Lot 4)



Photo taken November 1985, from the November 21, 1985 issue of The Town Journal.



978 Franklin Turnpike

Block 505, Lot 10
(Old Block 50, Lot 5)

6 December 1963
(Book 4581, p. 275)
from Helen Oddo and
Edward Oddo, h/h, to
Domenick Pitone and
Linda Pitone, h/w.

Building date unknown.

L. A. Scafuro (1947-1948 Bergen-Passaic
Telephone Directory).

Helen Oddo and Edward Oddo, ?-1963.

Domenick Pitone and Linda Pitone, 1963-?

Himber, Ronald C. (1985-86 Here's Allendale).

McDonald, J. (1985-86 Here's Allendale).

Handwritten text, possibly a signature or date, located in the upper middle section of the page.

985 Franklin Tpk.
DeVuyst House
Block 408, Lot 7
(Old Block 47, Lot 3;
later Lots 3A, 3B, 3C)

14 July 1964 (Book 4661, p. 86) from Louis F. Fallon and Patricia N. Fallon, h/w, to Samuel E. Melton, Sr. and Marie G. Melton, h/w, first tract being premises conveyed June 2, 1959 from National House and Farms Assn., Inc. to Louis F. Fallon and Patricia N. Fallon, h/w; second tract being same premises devised to Patricia N. Fallon by Will of Aaron Archer Nelson aka A. Archer Nelson, who died February 1959. Will probated February 13, 1959.

Original house built about 1905; Destroyed by fire October 1940 that left original walls remaining. House rebuilt by 1945(? or 1959?), apparently using original walls. The rebuilt house looks quite similar to the original house as it appeared in 1940 (compare photos).

DeVuyst, Lena, 1940.
National House & Farms Association, 1940-54 (part of property).
Aaron Archer Nelson, ?-1959.
Louis F. Fallon and Patricia N. Fallon, 1954 (part of property 1959)-1964.
Samuel E. Melton, Sr. and Marie G. Melton, 1964-?
Hoffman, Marie L. ((1985-86 Here's Allendale)).

The 1940 Borough Tax Appraisal Sheet described the building on September 10 (it burned in October):

Owner: DeVuyst, Lena {National House & Farms Association 12/23/40} {Fallon, Louis F. & Patricia N. 5/4/54}
Size of plot: 2 acres - 102' front [crossed out] {54.25 front}
Building: 1 story bungalow Age: 35, Estimated
Outbuildings: Garage, 18'6" x 18'6"
Construction: Stone Class: E
Dimensions: 27' x 44'6"; Extension 4'2" x 5'; Open porches 5' x 14'6" & 8' x 17'9"
Exterior: Stone Roof: Composition shingle
Foundation: Stone
Rooms: 9 rooms, 5 bedrooms Baths: 1, wallboard
Basement: Finished - tub
Plumbing: Galvanized iron Fixtures: Ordinary Standard
Heat: Steam Electricity: Yes
Floors: Single Yellow Pine Trim: Painted
Exterior Condition: Fair Interior Condition: Fair
Cubic contents: 25,963 cu.ft.
Replacement Value: Land - \$1,480./Buildings - \$6,900.
Fair Market Value: \$5,250.
Notes on sheet front: { Fire destroyed Oct. 1940 } {Original walls remain}

See next page for photos.

985 Franklin Tpk.
DeVuyst House
Block 408, Lot 7
(Old Block 47, Lot 3;
later Lots 3A, 3B, 3C)



1940 Borough Tax Appraisal Photo (Original House)




Photo taken June 1985

1013 Franklin Tpk.
Haring (?) House
Block 408, Lot 8
(Old Block 47, Lot 2A)

22 January 1965 (Book 4738, p. 50) from Heloise A. Beebe and Cheston Simmons, III, trustees and Executors of LW&T of Minnie Beebe Hogeland, and Anne Beverly Simmons, Heloise A. Beebe and Cheston Simmons III, beneficiaries under said will, to Joel K. Van Wynen and Karen Fort Van Wynen, h/w.

Built 1899.

(?) "E. [Indecipherable middle initial] Herring" on 1902 Robinson's Map. [Haring ownership has not been documented; the Harings may have lived south of this house at 977 Franklin Turnpike; further research should determine which house was owned by the Harings.]

(?) "E. Herring" on 1913 Bromley Atlas.
Henrietta L. Van Rossen, 1940.

Minnie Beebe Hogeland, ?-c. 1964.

Miss H. Beebe (1963-1964 Here's Allendale).

Joel K. Van Wynen and Karen Fort Van Wynen, 1965-?

G. J. Napolitan (1981-82 Here's Allendale).

Hoffmann, Marie L. (1985-86 Here's Allendale).


George Titus Haring (born in New York, March 22, 1826) and his wife, Edna (probably the "E. Herring" of the above cited maps) moved to Allendale from Brooklyn (where they had been members of the Styvesant Congregational Church) sometime before his death on May 7, 1893. He was a member of the Veteran Corps of the Seventh Regiment, N.G., of New York, and was a member of the Holland Society.

George T. Haring and his wife, Edna, had two daughters: Mabel Haring and Edna Haring (born abt. 1875 at Rochelle Park, d. Sept. 1953; never married).

In 1902, Mrs. Haring and her daughters moved from this house. According to *The Ramsey Journal* April 18, 1902, "The Haring property is now occupied by the new owner and pending the erection of their new home, Mrs. Haring and daughters will reside on the Wilson place. The new house will be on the Franklin Turnpike and will contain all modern improvements." The new house built for the Harings about 1902 is the house at 647 Franklin Turnpike.



1940 Borough Tax Appraisal Photo




25 George Street
Wehner House
Block 1604, Lot 33
(Old Block 5, Lot 45)

Built about 1926.
Carl Wehner, 1940.
Malizia, Robert (1985-86 Here's Allendale).

The 1940 Borough Tax Appraisal Sheet describes this house:
Owner: Wehner, Carl
Size of plot: 75 x 140
Building: 2 story
Age: 14 years
Outbuildings: 2 car garage, 20'x 20', Hen house, 75'x12' & 11'x14' & 20'x20'
Construction: Frame
Class: "E"
Dimensions: 22'x31'; Sun porch 9'6"x16'; extensions 6'x6'2"
Exterior: Clapboard
Roof: Composition shingle
Foundation: Concrete block
Rooms: 7 rooms, 3 bedrooms
Baths: 1, wood & plaster
Basement: Finished
Plumbing: Galvanized iron
Fixtures: Medium Standard
Heat: Steam, coal {Hot water Blower} Electricity: Yes
Floors: Double oak
Trim: Painted
Exterior condition: Good Interior condition: Good
Cubic Contents: 22,008 cu. ft.
Replacement Value: Land—\$525./Buildings—\$6,660.
Fair market value: \$5,000.



1940 Tax Appraisal photo



26 George Street
Wehner House
Block 1604, Lot 24
(Old Block 5, Lot 61)

Built about 1925.
George Wehner, Jr., 1940.
Joseph Wehner and Margaretha Wehner,
1951-?
Malizia, M. (1985-86 Here's Allendale).

The 1940 Borough Tax Appraisal Sheet
describes this house:

Owner: Wehner, Geo., Jr. (Wehner, Joseph & Margaretha
12/22/51)

Size of plot: 50 x 120

Building: 2-1/2 story

Age: 10 years (15 yrs.)

Outbuildings: Garage, 10'4" x 18'3"

Construction: Frame

Class: "E"

Dimensions: 23'6"x29'; Entry 1'x4'3"; Bay 2'x8'; Extension 5'x17'

Exterior: Wood shingle

Roof: Composition shingle

Foundation: Concrete block

Rooms: 6 rooms, 3 bedrooms {fireplace}

Baths: 1, wood & plaster

Basement: Finished

Plumbing: Galvanized iron

Fixtures: Medium Standard

Heat: Steam, coal

Electricity: Yes

Floors: Double oak 1st, single yellow pine 2nd

Trim: Yellow pine

Exterior condition: Good Interior condition: Good


Cubic Contents: 23,802 cu. ft.


Replacement Value: Land—\$350./Buildings—\$6,630.

Fair market value: \$5,000.



1940 Tax Appraisal photo





36 Heights Road
Williams House
Block 404, Lot 4
(Old Block 44, Lot 48)

4 April 1957 (Book 3851, p. 610) from Elwood T. Critchley and Marian F. Critchley, h/w, to Chester J. Miskowski and Audrey Miskowski, h/w, being same premises conveyed September 16, 1943 (Book 2401, p. 539) from Clara I. Williams and Robert B. Williams, h/h, to Elwood T. Critchley and Marian F. Critchley, h/w.

Built about 1924.
Clara I. Williams and Robert B. Williams, 1940.
Elwood T. Critchley and Marian F. Critchley, 1943-1957.

Chester J. Miskowski and Audrey Miskowski, later Audrey Miskowski, widow, 1957-present.

The 1940 Borough Tax Appraisal Sheet describes this house:

Owner: Williams, Clara I. (Critchley, Elwood T. & Marion F. 9/16/43) (Audrey Miskowski)

Size of plot: 100 x 190

Building: 2 story

Age: 16 yrs.

Outbuildings: Garage, 18'3" x 18'2"

Construction: Frame

Class: E minus

Dimensions: 24'4" x 24'6"; open porch 8' x 22'

Exterior: Clapboard (J.M.)

Roof: Composition shingle

Foundation: Poured concrete

Rooms: 6 rooms, 3 bedrooms

Baths: 1, wood & plaster

Basement: Finished

Plumbing: Galvanized iron

Fixtures: Ordinary Standard

Heat: Steam, oil burner

Electricity: Yes

Floors: Single yellow pine

Trim: stained Chestnut

Exterior condition: Good


Interior Condition: Good

Cubic contents: 17,728 cu.ft.


Replacement value: Land—\$700./Buildings—\$4,882.

Fair market value: \$3,900.

[Notes on sheet back:] (Sold for \$5500 8/16/43)



1940 Tax Appraisal photo



42 Heights Road
Levy House
Block 404, Lot 5
(Old Block 44, Lot 50)

Built about 1922.
Arthur Levy, 1940.
Richard Davis and Florence Davis, 1951-?
Richard H. Davis (1985-86 Here's Allendale).

The 1940 Borough Tax Appraisal Sheet describes this house:

Owner: Levy, Arthur (Davis, Richard & Florence 8/28/51)

Size of plot: 100 x 190

Building: 2 story

Age: about 18 yrs.

Outbuildings: Garage, 10'8" x 18'9"

Construction: Frame

Class: E minus

Dimensions: 20'4" x 24'10" and 5' x 12'5"

Exterior: Wood shingle

Roof: Composition shingle

Foundation: Poured concrete

Rooms: 6 rooms, 3 bedrooms

Baths: 1, wood & plaster

Basement: Finished

Plumbing: Galvanized iron

Fixtures: Ordinary Standard

Heat: Steam

Electricity: Yes

Floors: Single yellow pine

Trim: Stained

Exterior condition: Good

Interior Condition: Fair

Cubic contents: 17,206 cu.ft.

Replacement value: Land— \$700./Buildings— \$4,551.


Fair market value: \$3,900.

[Notes on sheet back:] {1951 - Extension including lavatory downstairs. House was entirely reconditioned before sale.

16,000 assess 2800}



1940 Tax Appraisal photo



43 Heights Road
Tienken House
Block 403, Lot 17
(Old Block 43, Lot 17)

Built 1934.
J. A. Tienken and Norma E. Tienken, 1940.
Mayo A. Harvey and Esther P. Harvey, 1947-
1953.
Louis Mocco {or Mocoo?} and Pauline Mocco
[or Mocoo?], 1953-?
F. Ellis Leigh (1963-64 Here's Allendale).

The 1940 Borough Tax Appraisal Sheet
describes this house:

Owner: Tienken, JA & Norma E {Harvey, Mayo A. & Esther P.
9/25/47 \$15,500} {Mocco [Mocoo?], Louis & Pauline
9/9/53}

Size of plot: 100 x 178

Building: 2 story - 1 family Age: 6

Outbuildings: Garage, 20'3" x 18'3"

Construction: Frame Class: D

Dimensions: 26'6" x 32'5" & 4'x 14'10"; Entry 3'6"x7'2"; Open porch
8'6" x 15'

Exterior: Stucco & clapboard

Roof: Composition shingle

Foundation: Concrete block

Rooms: 5 rooms

Baths: 1, half tile

Basement: Finished - tubs

Plumbing: Galvanized iron

Fixtures: Medium Standard

Heat: Steam, oil burner

Electricity: Yes

Floors: Double oak

Trim: Stained

Exterior condition: Good

Interior Condition: Good

Cubic contents: 23,368 cu.ft.

Replacement value: Land— \$700./Buildings— \$7,043.

Fair market value: \$4,800.



1940 Tax Appraisal photo



Faint, illegible text or markings on the left side of the page.

47 Heights Road
Macardell House
Block 403, Lot 16
(Old Block 43, Lot 16)

Built 1937.
Eleanor Macardell and James Macardell
[MacArdell?], 1940.
Richard E. Duffy, 1943-1946.
Harry [Kahn?] Ellis and Kathryn S. Ellis,
1946-?
D. Stewart Gilchrist and Donna E. Gilchrist,
?-?
Edward J. Heagen and Anne M. Heagen,
1950-?
Randall Halverson (1964-64 Here's Allendale).

The 1940 Borough Tax Appraisal Sheet
describes this house:

Owner: MACARDELL, Eleanor & James (Duffy, Richard E.
1/7/43) (Ellis, Harry [Kahn?] Jr. & Kathryn S. 9/27/46)
{Gilchrist, D. Stewart & Donna E.} {Heagen, Edward J. &
Anne M. 8/28/50}

Size of plot: 75 x 178

Building: Bungalow, 1 family

Age: 3 yrs.

Outbuildings: Garage, 18'4" x 11'2"

Construction: Frame

Class: [blank]

Dimensions: 27' x 37'6"

Exterior: Wood shingle

Roof: Composition shingle

Foundation: Concrete block

Rooms: 5 rooms, 2 bedrooms

Baths: 1, half linoleum

Basement: Finished - 1/3

Plumbing: Brass

Fixtures: Medium Standard

Heat: Steam, oil burner

Electricity: Yes

Floors: Double oak

Trim: Painted

Exterior condition: Good

Interior Condition: Good

Cubic contents: 23,368 cu.ft.


Replacement value: Land—\$525./Buildings—\$4,782.

Fair market value: \$4,200.

[Notes on sheet back:] {1950 sale 13,500 assess 20% = 2700}



1940 Tax Appraisal photo



56 (?) Heights Road
(formerly numbered
26)
Winters House
Block 404, Lot 6
(Old Block 44, Lot 52)

Built about 1920-1925.
Allendale Building & Loan Association, 1940.
Lillie Winters and Violet Winters, 1941-1948.
Lillie Winters, 1948-?
Edward Hamilton (1963-64 Here's Allendale).

The 1940 Borough Tax Appraisal Sheet
describes this house:

Owner: Allendale B/L Ass'n {Winters, Lillie & Violet 10/15/41}
{Winters, Lillie 3/20/48}

Size of plot: 100 x 190

Building: 2 story - 1 family

Age: 15 to 20 yrs.

Outbuildings: Garage, 12'2" x 18'4"

Construction: Frame

Class: E minus

Dimensions: 23'5"x24'2"; Extension 4'x7'7"; Open porch 7' x 22'8"

Exterior: Clapboard

Roof: Composition shingle

Foundation: Poured concrete

Rooms: 6 rooms, 3 bedrooms

Baths: 1, wood & plaster

Basement: Finished

Plumbing: Galvanized iron

Fixtures: Ordinary Standard

Heat: Steam

Electricity: Yes

Floors: Single yellow pine

Trim: Stained

Exterior condition: Fair {Good}

Interior Condition: Fair


Cubic contents: 16,323 cu.ft.

Replacement value: Land— \$700./Buildings— \$4,331.

Fair market value: \$3,900.



1940 Tax Appraisal photo



62 (?) Heights Road
(formerly numbered
33)
Hogan House
Block 404, Lot 7
(Old Block 44, Lot 54)

Built about 1922.
J. A. Hogan and Clarabelle Hogan, 1940.
Ralph C. Moore and Ruth K. Moore, 1947-?
M. Blanchard and Ruth K. [Moore] Blanchard,
?-?
A. W. Blanchard (#33 Heights Road; 1963-64
Here's Allendale).
F. W. Armstrong (#62 Heights Road; 1963-64
Here's Allendale).


The 1940 Borough Tax Appraisal Sheet
describes this house:

Owner: Hogan, J. A. & Clarabelle (Moore, Ralph C. & Ruth K.
4/1/47) (Blanchard, M.)

Size of plot: 100 x 190
Building: 2 story - 1 family Age: about 18 yrs.
Outbuildings: Garage, 13'2" x 18'4"
Construction: Frame Class: E minus
Dimensions: 19'10"x24' & 5'2"x12'2"; open porch 8'x11'10"
Exterior: Wood shingle Roof: Composition shingle
Foundation: Poured concrete
Rooms: 6 rooms, 3 bedrooms Baths: 1, wood & plaster
Basement: Finished
Plumbing: Galvanized iron Fixtures: Ordinary Standard
Heat: Steam Electricity: Yes
Floors: Single yellow pine Trim: Stained
Exterior condition: Fair Interior Condition: Fair
Cubic contents: 17,400 cu.ft.
Replacement value: Land— \$700./Buildings— \$4,650.
Fair market value: \$3,900.



1940 Tax Appraisal photo



74 Heights Road
Atkinson House
Block 404, Lot 8
(Old Block 44, Lot 56)

Built 1922.

Possibly built for Ralph E. Atkinson and Mabel M. Atkinson.

Lillian G. Atkinson and Alfred E. Atkinson,
1940.

Roscoe H. Goodwin and Ruth P. Goodwin,
1954-present.

The 1940 Borough Tax Appraisal Sheet
describes this house:

Owner: Atkinson, Lillian G. (Goodwin, Roscoe H. & Ruth P.
7/30/54)

Size of plot: 100 x 190

Building: 2 story - 1 family

Age: 18 yrs.

Outbuildings: Garage, 18'3" x 20'3"

Construction: Frame

Class: E minus

Dimensions: 24'3"x24'3"; sun porch 12'x20'4"; Extension
4'3"x12'8"; Open porch

Exterior: Clapboard

Roof: Composition shingle

Foundation: Poured concrete

Rooms: 7 rooms, 3 bedrooms

Baths: 1, wood & plaster

Basement: Finished

Plumbing: Galvanized iron

Fixtures: Ordinary Standard

Heat: Steam

Electricity: Yes

Floors: Single yellow pine

Trim: Stained

Exterior condition: Good

Interior Condition: Good


Cubic contents: 20,310 cu.ft.

Replacement value: Land—\$700./Buildings—\$5,480.

Fair market value: \$4,000.



1940 Tax Appraisal photo



26 High Street
**Winter Building-
Borger's Store**
Block 901, Lot 4
(Old Block 34, Lot 2-A)

29 January 1965 (Book 4740, p. 489) from Edward J. Hopkins and Marie M. Hopkins, h/w, to Walter G. Schubert and Helen Lockwood Schubert, h/w, being same premises conveyed June 22, 1959 (Book 4044, p. 41) from Adolf Bruckner and Edith Bruckner, h/w, to Edward J. Hopkins and Marie M. Hopkins, h/w.

Building date unknown; probably c. 1895.
Winter, c. 1895-1931. This building originally stood on the north side of West Allendale Avenue between Maple Street and Myrtle Avenue (Block 1809, Lot 2). It was moved to its High Street location in 1931 to make room for Winter Brothers new store building (today's Christian Bookstore).

William L. Winter, 1940.

John W. McGowan (1947-48 Bergen-Passaic Telephone Directory).

Henry Vanden Berg and Minnie Vanden Berg, 1955-1955.

Adolph Bruckner and Edith Bruckner, 1955-1959.

Edward J. Hopkins and Marie M. Hopkins, 1959-1965.

Walter G. Schubert and Helen Lockwood Schubert, 1965-?

Thomas Brown was running a dry goods store in this building by 1896-97.

Borger's Dry Goods Store, run by Mrs. Henry C. Borger, was operating in this building on West Allendale Avenue by August 1903, when it was advertised in The Allendale Methodist Herald: "Mrs. H. C. Borger, Dry and Fancy Goods, Notions, Confectionery, Stationery, etc. Allendale, N.J." According to a March 31, 1914 entry in Herbert Winter's diary, the "Borger's gave up dry goods business and moved to the Rapelje house on West Allendale Avenue, first house east of the sweet shop." On May 4, 1916 The Ramsey Journal announced: "Garret Winter has leased the store recently occupied by Mrs. H. C. Borger to O. O. Clark of Ramsey, who intends starting a new and first-class dry goods store in the near future." O. O. Clark was later Mayor of Allendale.

The 1940 Borough Tax Appraisal Sheet describes this house:

Owner: Winter, Wm. L. (Vandenberg, Henry & Minnie 3/25/55)
Bruckner, Adolph & Edith 11/10/55)

Size of plot: 130' on Myrtle, 363' on High (275' x 100± deep)

Building: 2 family residence Age: about 20 yrs.

Outbuildings: 2 car concrete block garage, 20' x 18'

Construction: Frame Class: E

Dimensions: 28' x 45', open porches 7'x17'6" and 6'6" x 17'

Exterior: Clapboard Roof: Composition shingle

Foundation: Concrete block

Rooms: 1st: 6 rooms, 3 bedrooms; 2nd: 5 rooms, 2 bedrooms

Baths: 2, wood & plaster

Basement: Finished

Plumbing: Galvanized iron

Fixtures: Ordinary Standard

Heat: Two steam plants

Electricity: Yes

Floors: Double

Trim: Painted - stained

26 High Street
**Winter Building-
Borger's Store**
Block 901, Lot 4
(Old Block 34, Lot 2-A)

Exterior condition: Fair
Interior Condition: Fair
Cubic contents: 40,320 cu.ft.
Replacement value: Land—\$900./Buildings—\$10,400.
Fair market value: \$7,500.
[Notes on sheet back:] {John & Minnie Bruggner \$30.00 G. I.}
{John McGowans \$35.00 - (No)} {1955 subdivided (See Lot 2A)}



1940 Tax Appraisal photo



*Postcard, dated 1905, showing building at its W.
Allendale Avenue site.*

29 High Street
**Yeomans?-Winter
House**
Block 905, Lot 3
(Old Block 36, Lot 31)

28 December 1961
(Book 4321, p. 128)
from Norman S. Lane
and Cecile W. Lane,
h/w, to Pierre J. Bonin,
single.

13 August 1951 (Book
3235, p. 389) from
Dorothy A. Winter,
widow, to Norman S.
Lane and Cecile W.
Lane, h/w.

?John L. Yeomans, 1876? Show, unlabeled, on
1876 Walker's Atlas Map.

John L. Yeomans, 1886.

Shown, unlabeled, on 1913 Bromley Atlas.

William Winter and Dorothy A. (Young) Winter,
?-1951. (William Winter died April 1951. Mr. and
Mrs. Winter did not live in this house; at the time of
his death, they were living at 22 Maple Street.)

Norman S. Lane and Cecile W. Lane, 1951-
1961.

Pierre J. Bonin, 1961-

Bonin, B. (1985-86 Here's Allendale)

Bonin, Pierre and Laurie (1985-86 Here's
Allendale)

This house appears, unlabeled, on the 1876
Walker's Atlas Map (insert map of the railroad/
business section district).

The house is situated on what were lots no. 3
and 4 on the "Map of the property of John L.
Yeomans" surveyed March 1886, showing Elm street
running through from the Franklin Turnpike on the
east to High Street on the west.

Research is needed to determine the early
history of this house. It may have been John L.
Yeomans' own home, and he may have acquired the
property through his father-in-law, Paul J. Van
Houten, who owned a large tract of land in Allendale
by 1850 (and probably earlier).


John Lewis Yeomans was born May 9, 1833, son of Lewis
Yeomans and Margaret Willis, and died February 2, 1888. He
married, May 25, 1855, Margaret Van Houten who was born
August 31, 1835, the daughter of Paul J. Van Houten and Rebecca
Demarest, and died December 27, 1916. John L. Yeomans and his
wife, Margaret, lived in the house at 209 West Allendale Avenue.
Mrs. Margaret Yeomans donated, c. 1912-13, the land on which
the original Allendale Fire House was built.

Their only son, Abraham Lewis Yeomans, died young, and
after their deaths, apparently most, if not all, of their property in
Allendale was left to John Lewis Yeomans' nephew, John Isaac
Yeomans (son of John Lewis Yeomans' brother, Isaac Lewis
Yeomans).

William Letson Winter was born January 12, 1896, the son
of John W. Winter and Elizabeth A. Letson, and died April 1951.
He married Dorothy Young and they had children: Norman
Winter, Clifford Winter, and Ethel Winter.

William L. Winter served in the Army in World War I and
was a member of Allendale Post 204 of the American Legion. He
was a member of the Exempt Fireman's Association and was a
partner with his brother, Herbert J. Winter, in Winter Brothers
Hardware Store. Dorothy (Young) Winter died in January 1974.

Norman S. Lane was Mayor of Allendale in 1972.



36 High Street

Block 901, Lot 5
(Old Block 34, Lot 2-B)

Built 1898.
Kahse, 1940.

H. F. Kahse (1947-48 Bergen-Passaic Telephone Directory).

N. S. Lane (1965-66 Here's Allendale; 1985-86 Here's Allendale).

Norman S. Lane, ?-present.





Photo c. 1980



1940 Borough Tax Appraisal Photo



4 Hillside Avenue
Knack House
Block 1001, Lot 1
(Old Block 4, Lot 6)


Built about 1912.
H. J. Knack, 1940.
Russell K. Stewart and Jennie E. Stewart,
1946-?
McCarthy, S. (1985-86 Here's Allendale).

The 1940 Borough Tax Appraisal Sheet
describes this house:

Owner: Knack, H. J. {Stewart, Russell K. & Jennie E. 3/23/46}
Size of plot: 84 x 145 {94 x 145}
Building: 2 story Age: 28
Outbuildings: 2 car garage, 18'3" x 18'3"
Construction: Frame Class: [blank]
Dimensions: 26'9"x33'2", open porch 8'x26'9", Bay 2'6"x11'
Exterior: Stucco Roof: Composition shingle
Foundation: Stone
Rooms: 7 rooms, 4 bedrooms {firepl.}
Baths: 1, wood & plaster
Basement: Finished
Plumbing: Galvanized iron Fixtures: Cheap, Standard
Heat: Hot water, oil burner {Steam - coal - blower}
Electricity: Yes
Floors: Double oak Trim: Pine, stained
Exterior condition: Good Interior Condition: Fair
Cubic contents: 30,535 cu.ft.
Replacement value: Land— \$756. {846.}/Buildings— \$8,940.
Fair market value: \$5,500.
[Notes on sheet back:] {LeValley rent 1945}




1940 Tax Appraisal photo



5 Hillside Avenue
Mallinson House
Block 1604, Lot 17
(Old Block 5, Lot 74)

Building date unknown.
Russell Mallinson, 1939.
C. R. Sweet (1947-48 Bergen-Passaic
Telephone Directory).
Merchant, John (1985-86 Here's Allendale).



10 Hillside Avenue
Knack House
Block 1001, Lot 2
(Old Block 4, Lot 6A,
later renumbered Lot
7)

Main house built about 1905; Cottage built about 1930.

H. J. Knack, 1940.

Hilda Bond DuBois, 1943-1948.

Frank Andrew Parenti and Harold Zitko,
(?)1946-?

Frank Parenti and Lucille Parenti, 1948-?

Lucas, William S. & Stephanie (1985-86 Here's Allendale).

Fedele, John (tenant, #10B [cottage]) (1985-86 Here's Allendale).

Tedlow and Ernestine Dietz, ?-1986.

Lawrence Cinquegranna and Susan Cinquegranna, 1986-1986.

This property has a rental income cottage.

The 1940 Borough Tax Appraisal Sheet describes this house:

Owner: Knack, H. J. {DuBois, Hilda Bond 3/16/43} {Parenti, Frank Andrew & Zitko, Harold} {Parenti, Frank & Lucille 9/2/48}

Size of plot: 100 x 145 {90 x 145}

Building: 2-1/2 story, frame and 1 story bungalow

Age: 35 yrs. & 10 yrs.

Outbuildings: Cottage & Barn

Construction: Frame Class: "E"

Dimensions: 26'6"x27', open porch 8'x13', ext. & bay. Bunaglow 30'x22'6", Open porch

Exterior: Clapboard and wood shingle {asbestos shingle}

Roof: Wood shingle

Foundation: Stone

Rooms: 10 rooms, 4 bedrooms on 2nd, 2 rooms on 3rd

Baths: 1 with tile floor

Basement: Finished - Laundry

Plumbing: Galvanized iron

Fixtures: Cheap, Standard

Heat: Hot water

Electricity: Yes

Floors: Double yellow pine

Trim: Pine

Exterior condition: Fair

Interior Condition: Fair

Cubic contents: 24,955 cu.ft.

Replacement value: Land— \$900. {810.}/Buildings— Main: \$6,500; Rear: \$2,600.

Fair market value: \$6,000. {6606} {7000}

[Notes on sheet front:] {1946 J. Doell rents. Rossner rear (vet)}

{Compl 2 family} 1941 {Sold contract \$7000} 1946 {Sold}

[Notes on sheet back:] {Apportion 6, 6A, 6B 870 Bldgs 5030 N. 5900 Sept. 1941. These two houses sold on contract Oct. 1941.

Deed cannot be filed until authorized. When transfer finally comes through, advise engineer to list as Lot #7.) {2 Buildings +\$100 - 1945 income property} {1947 - changed to 2 family, also 1 family in rear, excellent outbuilding considerably improved - +200} {6/17/52 - Dwellings are over assessed. Both framings are in very poor condition. Also plumbing is very poor and needs replacement} {Checked 10/1/50. Harold Zitko rents rear bungalow \$40.00. Elmer Wood rents in main house \$55.00. Compl. 2 family house}

This house was sold twice in 1986; the Northwest Bergen Board of Realtors listing sheet

10 Hillside Avenue
Knack House
Block 1001, Lot 2
(Old Block 4, Lot 6A,
later renumbered Lot
7)

described the house: (1st 1986 listing:)

Price: \$229,500. Type: Col./Cottage
Ext: Alum/shakes BRS: 3/4 BTHS: 1-1/2
Roof: Comp.
Grade Level: Encl., Porch, CH, LR, DR, PPDen/Br, Country MEIK,
Pr.

2nd Floor: MBR, BR, BR, TB/SOT

3rd Fl: 2 unheated + storage Bsmt: Full

Heat: GHWBB 2 zone Lot size: 90x64x44x114x148

Yr. Blt: Older Gar: 3 car Barn with stairs to loft

Remarks: Roomy home for large family within walking distance
to town, trains, & all schools. Barn and income producing
cottage.

Owner: Tedlow & Ernestine Dietz, 33 Hillside Ave., Allendale.

Tenant: Bill & Stephanie Lucas.

2nd 1986 Listing: [Changes & additions only are noted]

Price: \$279,900.

1st Flr: Encl. Porch, LR, DR, PR, Den/BR, MEIK, Mud Room

Remarks: Charming family home within walking distance to
town, transportation, parks and all schools. Income producing
cottage and Barn!!! Great potential!


Owner: Cinquegranna, Lawrence & Susan, 8 Robin Ridge, USR



1940 Tax Appraisal photo

additional photos next page


10 Hillside Avenue
Knack House
Block 1001, Lot 2
(Old Block 4, Lot 6A,
later renumbered Lot
7)



1986 NW Bergen Board of Realtors photo



1986 NW Bergen Board of Realtors photo



16 Hillside Avenue
Knack House
Block 1001, Lot 3
(Old Block 4, Lot 6B;
later renumbered Lot
8)

23 November 1957
(Book 3908, p. 471)
from Henry H. Schmidt
and Jessie M. Schmidt,
h/w, to Charles E.
Alsdorf and Phyllis A.
Alsdorf, h/w, being
same property
conveyed October 13,
1950 (Book 3129, p.
619) to Henry H.
Schmidt and Jessie M.
Schmidt, h/w.


Built about 1910-1915,
H. J. Knack, 1940.
Hans G. Kirschenbauer and Elsa
Kirschenbauer, 1941-1950.
Henry H. Schmidt and Jessie M. Schmidt,
1950-1957.
Charles E. Alsdorf and Phyllis A. Alsdorf,
1957-?
Wiersma, Louis J. (1985-86 Here's Allendale).

The 1940 Borough Tax Appraisal Sheet
describes this house:

Owner: Knack, H. J. {Kirschenbauer, Hans G. & Elsa 9/22/41}
{Schmidt, Henry H. & Jessie M. 10/13/50}
Size of plot: 74 x 145
Building: 2 story
Age: 25 to 30 yrs.
Outbuildings: Frame, 2 car garage {Poor}, 18'4"x18'4"
Construction: Frame
Class: "E"
Dimensions: 20'6"x30', open deck porch 8'9"x14'9", extension
8'9"x15'3"
Exterior: Wood shingle {asbestos shingle}
Roof: Composition shingle
Foundation: Stone
Rooms: 7 rooms, 3 bedrooms
Baths: 1, wood & plaster
Basement: Finished
Plumbing: Galvanized iron
Fixtures: Cheap, Standard
Heat: Pipeless furnace
Electricity: Yes
Floors: Double oak
Trim: Painted
Exterior condition: Good
Interior Condition: Good
Cubic contents: 17,493 cu.ft.
Replacement value: Land— \$648. {666.}/Buildings— \$4,723.
Fair market value: \$3,200.
[Notes on sheet back:] {Sold for \$4,000 Sept. 1941} {Modernize
Kitchen - check 10/1/50}



1940 Tax Appraisal photo



22 Hillside Avenue
Knack House
Block 1001, Lot 4
(Old Block 4, Lot 10)

6 December 1968
(Book 5255, p. 120)
from John J. Rehill and
Marjorie C. Rehill, h/w,
to John A. Acampora
and Shirley J.
Acampora, h/w.

5 June 1954 (Book
3542, p. 606) from Rea
August Becker and
Anita P. Becker, h/w,
to John J. Rehill and
Marjorie C. Rehill, h/w.

Built about 1915.
Lillian Knack and Mabel Knack, 1940.
Rea August Becker and Anita P. Becker, 1945-
1954.

John J. Rehill and Marjorie C. Rehill, 1954-
1968.

John A. Acampora and Shirley J. Acampora,
1968-?

Edwin James Hanke, ? (by 1974)-present.
Stumpp, Nora (1985-86 Here's Allendale).

The 1940 Borough Tax Appraisal Sheet
describes this house:

Owner: Knack, Lillian & Mabel {Becker, Rea August & Anita P.
5/28/45} {Rehill, John J. & Marjorie 6/5/54}

Size of plot: 50 x 145

Building: 2 story

Age: 25 yrs.

Outbuildings: 1 car garage, 18'2" x 12'6"

Construction: Frame

Class: "D"

Dimensions: 26'3"x29', open porch 8'6"x26'3", extension 20'x4'6"

Exterior: Stucco

Roof: Composition shingle

Foundation: Stone

Rooms: 7 rooms, 4 bedrooms

Baths: 1, with tile floor

Basement: Finished

Plumbing: Galvanized iron

Fixtures: Good, Standard

Heat: Hot water, coal (oil conv.)

Electricity: Yes

Floors: Double oak

Trim: Painted

Exterior condition: Good

Interior Condition: Fair

Cubic contents: 24,703 cu.ft.

Replacement value: Land—\$450./Buildings—\$7,150.


Fair market value: \$5,200.

[Notes on sheet front:] 1945 {Sold \$7500}

[Notes on sheet back:] {10/2/48 - Interior completely renovated -
add \$300} {checked 10/1/50 100.00 rental J. Jinock}



1940 Tax Appraisal photo



30 Hillside Avenue
**Wehner-Bogardus
House**

Block 1001, Lot 4
(Old Block 4, Lot 9)

June 6, 1940 (Book
2219, p. 515) from
Thekla Wehner,
widow, to Margaret
Bogardus.

14 September 1956
(Book 3805, p. 117)
from Margaret
Bogardus and Harold L.
Bogardus, h/h, to John
Otto and Nancy A. Otto,
h/w.

Built about 1890.

The house appears, unlabeled, on the 1913
Bromley Atlas.

Research is needed to determine the early
history of the house.

Thekla Wehner, 1940.

Harold L. Bogardus and Margaret Bogardus
1940-1956.

John G. Otto and Nancy A. Otto, 1956-?

James Cumbie (1965-66 Here's Allendale)

Frederick Kickey (1965-66 Here's Allendale)
Lombardi, c. 1983.






Photo c. 1980



1940 Borough Tax Appraisal Photo



33 Hillside Avenue
Winters House
Block 1604, Lot 20
(Old Block 5, Lot 68)

July 9, 1970 (Book 5453, p. 90) from Anita P. Becker and Rea A. Becker, h/h, to Tedlowe E. Dietz and Ernestine F. Dietz, h/w, being same premises conveyed Aug. 3 1954 (Book 3567, p. 337) from John L. Winters and Wilhelmina E. Winters, h/w, to Anita P. Becker.

This house was built c. 1890 according to the Girl Scout Old House List in the Allendale Library.

Garret H. Winters by c. 1916. The house was probably built for him, possibly on land acquired from his father-in-law, John L. Van Blarcom, who owned property in Allendale.

Garret H. Winters, 1940.

John L. Winters and Wilhelmina E. Winters, c.1950-1954.

Anita Becker and Rea A. Becker, 1954-1970.

J. Robert Kaiser (1965-66 Here's Allendale).

Tedlowe E. Dietz and Ernestine F. Dietz, 1970-present.

Garret H. Winters was the son of John J. and Mary C. Winters. He married Mary Elizabeth Van Blarcom, born May 30, 1862, the daughter of John L. Van Blarcom and Hester Winters. They had children: Charles D. Winters and John L. Winters.

Mary Elizabeth Van Blarcom Winters died in December 1922, a few days after the marriage of her son, John. Garret H. Winters died October 11, 1950 at his 33 Hillside Avenue home.



Photo c. 1980



1940 Borough Tax Appraisal Photo

40 Hillside Avenue
**Prescott-Kraemer
House**
Block 1001, Lot 6
(Old Block 4, Lot 11)

10 March 1960 (Book
4108, p. 145) from
First National Bank &
Trust Co. of Ramsey,
Exec. and Trustee
LW&T of Henry G.
Kraemer, to Anita P.
Becker.

26 November 1929
(Book 1686, p. 261)
from Ella Prescott to
Henry G. Kraemer.

Building date unknown; prob. early 1900's.
Ella Prescott, ?-1929.
Henry G. Kraemer, 1929-1960.
Anita P. Becker, 1960-?
Henry Spencer (1965-66 Here's Allendale).
Finger, Joel (1985-86 Here's Allendale).

The house was advertised for sale January 25,
1970 [probably in the *Ridgewood News* or *The
Sunday News*]:

Open House, today Jnauary 25, 1 to 4 p.m., 40 Hillside
Ave., Allendale, N.J. You're invited to inspect this charmer. The
interior is a decorator's delight with its spacious living room,
formal dining room and ultra modern kitchen. The new wall-to-
wall carpeting is plushy to the step, the sparkling kitchen is
mother's delight. Three attractive bedrooms and a luxurious
NEW tiled bath. A full basement, warm and clean for all sorts of
jhousehold chores and polay activities, the quaint barn-garage
behind this home which is unseen on this picture, has a big loft
(kiddies' clubhouse) and an attached tool shed. Just the ticket for
those seeking the comfort of an older Colonial in GOOD SHAPE!
See you between 1 and 4. Marthe Nagy, Realtor. 7 Godwin Avenue
(on Ridgewood's Westside) Phone 447-2797.



Photo, c. 1910.

40 Hillside Avenue
**Prescott-Kraemer
House**
Block 1001, Lot 6
(Old Block 4, Lot 11)



1970 Newspaper ad photo (Marthe Nagy, Realtor)


43 Hillside Avenue
Wehner House
Block 1604, Lot 21
(Old Block 5, Lot 7)

24 May 1957 (Book
3868, p. 508) from
Robert D. Judson and
Suzanne D. Judson,
h/w, to Richard F.
Volkart and Edith M.
Volkart, h/w.

Built 1938.
George Wehner, Jr., 1940.
Mabel Ceely(1947-48 Bergen-Passaic
Telephone Directory).
Robert D. Judson and Suzanne D. Judson, 1952-
1957.
Richard F. Volkart and Edith M. Volkart,
1957-?
Charles Blom, Jr. ? (by 1965)-present.

The 1940 Borough Tax Appraisal Sheet
describes this house:

Owner: Wehner, Geo. Jr. {Judson, Robert D. & Susanne D.
3/31/52}
Size of plot: 46 x 199 {50 x 350} {50 x 200}
Building: 1-1/2 story bungalow Age: 2 yrs.
Outbuildings: Garage, 11'8" x 20'3"
Construction: Frame Class: "D"
Dimensions: 26'8"x27'6" and 3'6" x 17' 3"
Exterior: Wood shingle Roof: Wood shingle
Foundation: Concrete block
Rooms: 4 rooms, 2 bedrooms Baths: 1, half linoleum
Basement: Finished - Laundry
Plumbing: Copper Fixtures: Good, Standard
Heat: Steam, oil burner Electricity: Yes
Floors: Double oak Trim: Painted
Exterior condition: Good Interior Condition: Good
Cubic contents: 17,842 cu.ft.
Replacement value: Land— \$460. {750.} {500 per Teter
10/19/40}/Buildings— \$5,400.
Fair market value: \$4,800.
[Notes on sheet back:] {Rent Mrs. Mabel Ceeley \$43.00}



1940 Tax Appraisal photo




66 Hillside Avenue
Hutchinson House
Block 1002, Lot 2
(Old Block 3, Lot 8)

15 January 1969 (Book 5266, p. 29) from John Williams and Barbara J. Williams, h/w, to F. James O'Bosky and Claudia O'Bosky, h/w.

10 March 1965 (Book 4754, p. 35) from James Donald Reilly and Jewell P. Reilly, h/w, to John Williams and Barbara J. Williams, h/w.

5 June 1956 (Book 3771, p. 145) from Samuel E. Staines and Phila L. Staines, h/w, to James Donald Reilly and Jewell P. Reilly, h/w, being part of premises conveyed April 28, 1943 (Book 2380, p. 319) from Emma L. Hutchinson, unmarried, to Samuel E. Staines and Phila L. Staines, h/w.

Building date unknown; prob. c. 1925-30.
Charles W. Hutchinson and Emma L. Hutchinson; later Emma L. Hutchinson, ?-1943.
Samuel E. Staines and Phila L. Staines, 1943-1956.
James Donald Reilly and Jewell P. Reilly, 1956-1965.
John Williams and Barbara J. Williams, 1965-1969.
F. James O'Bosky and Claudia O'Bosky, 1969-? Hanke, Edwin J. (1985-86 Here's Allendale).



77 Hillside Avenue
Jaeger House
Block 1604, Lot 35
(Old Block 5, Lot 40)

4 December 1969
(Book 5383, p. 241)
from John C. Culling &
Frances A. Culling, h/w,
to Thomas J. Goss and
Margaret A. Goss, h/w.

19 June 1967 (Book
5054, p. 395) from
Jackalee Ann Palmer
Morrow (formerly
known as Jackalee Ann
Palmer [wife of Peter
W. Palmer]) & Philip W.
Morrow, h/h, to John
C. Culling & Frances A.
Culling, h/w.

(Block 5, part of Lot
40) 30 June 1962
(Book 4377, p. 316)
from Peter W. Palmer
& Jackalee A. Palmer,
h/w, to Sheldon R.
Green & Geraldine M.
Green (residing at 25
George St.). Descrip-
tion mentions: lands
now or formerly of
Irving C. & Rose Marie
Kick; lands now or
formerly of Daniel Van
Blarcom.

30 September 1961
(Book 4300, p. 452)
from Christine Jaeger,
widow, to Peter EW.
Palmer and Jackalee A.
Palmer, h/w.

2 March 1900 (Book
516, p. 306) from John
W. Smith and
Marguerite Smith, h/w,
to Christine Jaeger.

Built after 1903, when original house on this
site burned.

Christine Jaeger and Walter Jaeger, 1900-
1961.


Peter W. Palmer and Jackalee A. Palmer,
1961-?

Jackalee Ann Palmer Morrow and Philip W.
Morrow, ?-1967.

John C. Culling and Frances A. Culling, 1967-
1969.

Thomas J. Goss and Margaret A. Goss, 1969-
present.

Peter W. Palmer, a stage and screen actor, appeared as "Li'l
Abner" on Broadway.



84 Hillside Avenue
**Hutchinson-Hoppen
House**

Block 1002, Lot 4
(Old Block 3, Lot 7)

2 December 1965
(Book 4863, p. 129)
from Edward McGuire,
Jr., and Ruth E.
McGuire, h/w, to
Warren A. Oliver and
Margaret M. Oliver,
h/w.

12 June 1963 (Book
4509, p. 312) from
Ruth Hoppen, widow,
to Edward McGuire, Jr.
and Ruth E. McGuire,
h/w, being same
premises conveyed
Nov. 26, 1929 (Book
1690, p. 600) from
Emma L. Hutchinson
and Charles W.
Hutchinson, h/h, to
Ruth Hoppen and Elias
W. Hoppen, h/h.

The Girl Scout Old House List at the Allendale
Library dates this house as having been built c. 1850.
It seems unlikely that this house was built that early.
Research is needed to determine its early history.

Emma L. Hutchinson and Charles W.
Hutchinson, c. 1905.
Ruth (Hutchinson) Hoppen and Elias W.
Hoppen, 1929-1963. Elias W. Hoppen died
November 24, 1961.
Edward McGuire, Jr. and Ruth E. McGuire,
1963-1965.
Warren A. Oliver and Margaret M. Oliver,
1965-?
Eichhorn? c. 1983.
Celis, Jose R. (1985-86 Here's Allendale).




Photo c. 1980



1940 Borough Tax Appraisal Photo